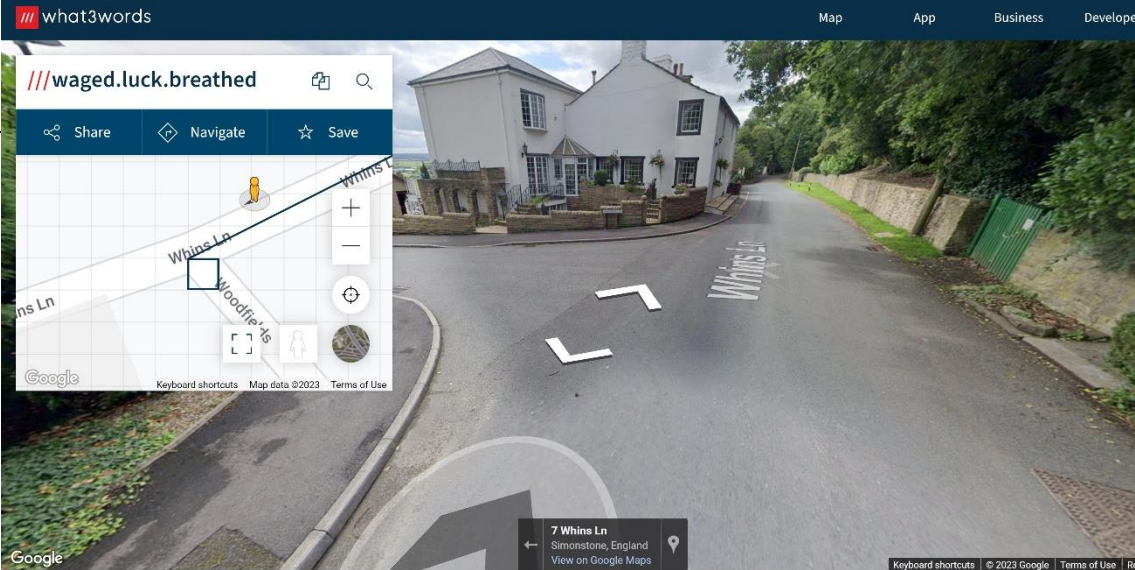


Site Inspection/ Request Form – Ribble Valley Parishes

Simonstone Loc 5

| | | | |
|---|--|---------|--|
| Road | Woodfields | Road No | n/a |
| Location/ Village | Simonstone | Parish | Simonstone |
| Grid ref/coords (googlemaps) or what3words | waged.luck.breathed | | |
| Details of request | <p>At present residents are trying to 'enter' Whins Lane with restricted view of the oncoming traffic that can legally be doing 60mph. There are no give way road markings.</p> <p>The residential close (small estate) is off Whins Lane and does not yet benefit from 20 mph signage. Whilst the residents would largely respect the residential nature of this road, it would be useful to notify commuting motorists of the fact there is a residential 20mph along their route and to be mindful of pedestrians in this area.</p> | | |
| Additional comments (site specific) |  | | |
| Embedded map location from google (use aerial photo) or LCC Mapzone | <p>https://maps.app.goo.gl/Amq3Nw5x4AD29b5k7</p> | | <p>Additional map and images are provided on page 3 & 4</p> |

LCC comments overleaf

Site Inspection/ Request Form – Ribble Valley Parishes

Simonstone Loc 5

LCC Comments

Highways
Maintenance
comments

Highways
Traffic
comments

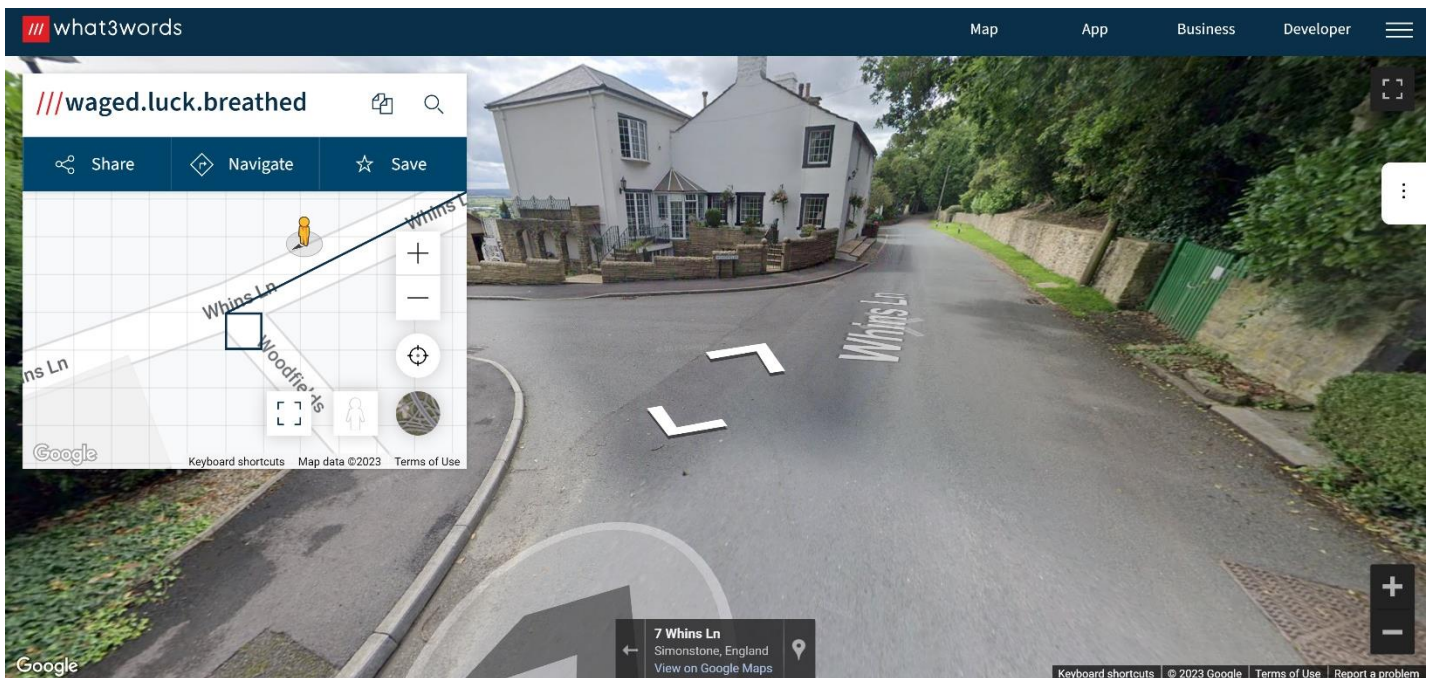
Additional
comments

Site Inspection/ Request Form – Ribble Valley Parishes

Simonstone Loc 5




Whins Lane motorists don't get a useful view of Woodfields until they're on top of it either.



Site Inspection/ Request Form – Ribble Valley Parishes

Simonstone Loc 5



Woodfields

The long straight-ish stretch of road on the approach to Woodfields encourages drivers to accelerate and treat it like a racetrack despite the residential nature of the area, with multiple properties on both sides of the road, the majority with obscured driveways.