




Site Inspection/ Request Form – Ribble Valley Parishes

Simonstone Loc 3

| | | | |
|---|--|---|---|
| Road | Crossroads junction of A671 with School Lane and Simonstone Lane | Road No | A671 to intersection with School Lane/Simonstone Lane |
| Location/ Village | Simonstone | Parish | Simonstone |
| Grid ref/coords (googlemaps) or what3words | ///weedy.simulates.passion to ///seabirds.ideal.prepared | | |
| Details of request | <p>It is difficult for people of all ages and abilities to cross the road to reach bus stops, village facilities or visit other households, it is especially difficult for school children and adults with mobility impairments (both permanent and temporary). There have also been a steady number of bad collisions (many requiring hospitalisation) as the road surface further degrades.</p> <p>Action here: We're open to advice but would suggest some sort of gateway to accommodate the speed from going 60mph to 30mph, especially as there are a number of residential properties that enter the road at this stretch.</p> <p>The junction also features multiple 'blind' turns where cars can't get a clear visual of oncoming traffic. For example: Left or right out of Simonstone Lane, Right or left out of School Lane. Turn left from A671 into School Lane.</p> <p>Simonstone Lane onto A671 also incorporates a steep incline, causing many cars to stall.</p> <p>The visuals focus on the junction but the gateway needs to start from where the residential properties and Clough Lane intersect with the A671 (weedy.stimulates.passion). <i>Additional map provided on page 3</i></p> | | |
| Additional comments (site specific) | <ol style="list-style-type: none"> The bus stop, which is just to the right of the car travelling 'right' on the A671 below, also 'builds' traffic at the junction when buses stop for boarding or alighting. There is a weight limit on Simonstone Lane but heavy vehicles are using it and speeding down the lane |  | |
| Embedded map location from google (use aerial photo) or LCC Mapzone |  | | <p>Bus stop: https://maps.app.goo.gl/bjviyLCXfXEemUmd6</p> |
| | <p>https://maps.app.goo.gl/9cvJ88gc3ULCGDaP7</p> |  <p>https://maps.app.goo.gl/snhpzzW1fVqDyXJC8</p> | |

LCC comments overleaf

Site Inspection/ Request Form – Ribble Valley Parishes
Simonstone Loc 3

LCC Comments

Highways
Maintenance
comments

Highways
Traffic
comments

Additional
comments

Site Inspection/ Request Form – Ribble Valley Parishes

Simonstone Loc 3

